





NOTES:

-  LONDON BOROUGH OF HARROW BOROUGH BOUNDARY
-  PROPOSED ROAD FOR PLANNED WORKS AVOIDANCE
-  RAIL OR TUBE LINE
-  RAIL AND / OR TUBE LINE STATION

This map is reproduced from or based upon any material with the permission of Ordnance Survey on behalf of the Controller of Her Majesty's Stationery Office (© Crown copyright). Unauthorised reproduction infringes Crown Copyright and may lead to prosecution or civil proceedings. London Borough of Harrow 100019206.



**LONDON**

**COMMUNITY & ENVIRONMENT**  
**TRANSPORTATION**

P.O. Box 39, Civic Centre,  
Harrow, Middlesex, HA1 2XA  
Tel: 020 8863 5611  
Fax: 020 8420 9611

Designation	Details of Revision	Date	Sign
Project			

**LONDON OLYMPICS 2012  
PLANNED WORKS AVOIDANCE**

**HARROW ROADS AFFECTED  
(Overview)**

Scale	Drawn	Checked
N.T.S. @ A3	AJL	PN
Drawing no	T/DWG/000084	
Autocad file	O:\TARSAP reports\2011-09-20\2012 Works ban roads.dwg	

